



## Notice to Residents:

Crestline Construction, is under contract with Maul Foster & Alongi (MFA), we will be connecting a 24” waterline to the City’s main, along with installation of a 36” storm line.

Construction will be periodic from September 25<sup>th</sup>, 2023 through October 6<sup>th</sup>, 2023, and between the hours of **7:00 am and 6:00 pm**. This work will take place on weekdays, Monday to Friday.

**There will be two work zones that take place between Klindt Dr and Crates Way on River Road, each zone will be separate from one another in interruption. There will be detours directing traffic around and through the work zones. Attached is the submitted traffic control plan and work zones.**

The construction may impact local access to your home or business. Delays will be minimal and detour routes may add time to your travel. Please be patient and alert while passing through work zones. Additionally, be sure to watch for all changes to traffic control and the direction of flaggers that you may encounter.

We truly appreciate your patience with this project. Should you have any questions please contact:

**General Contractor**

MFA: 208-664-7880

**Subcontractor: (541) 506-4000**

Crestline Construction Jeff Pettenger: 541-288-4016

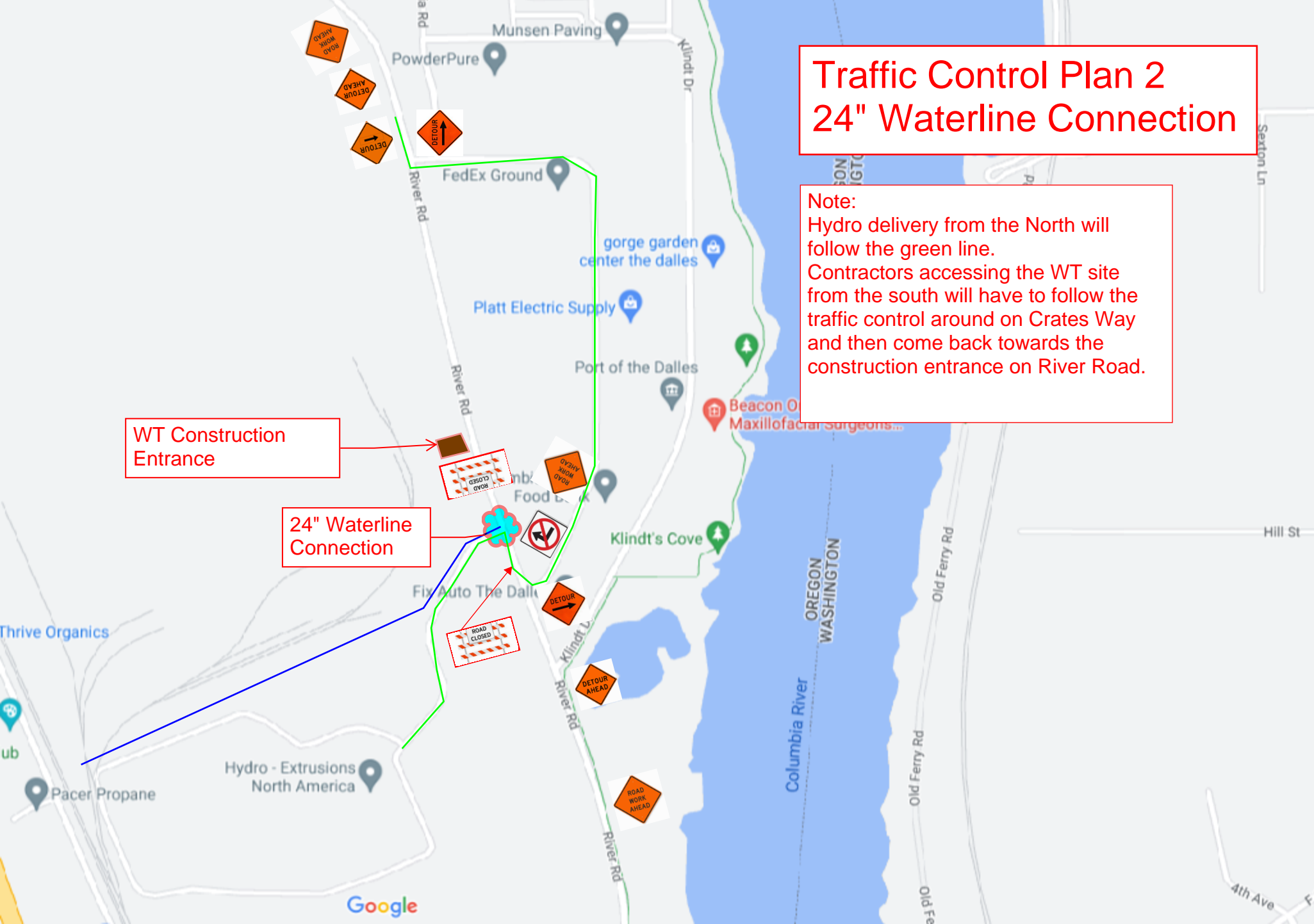
Thank you!

# Traffic Control Plan 2 24" Waterline Connection

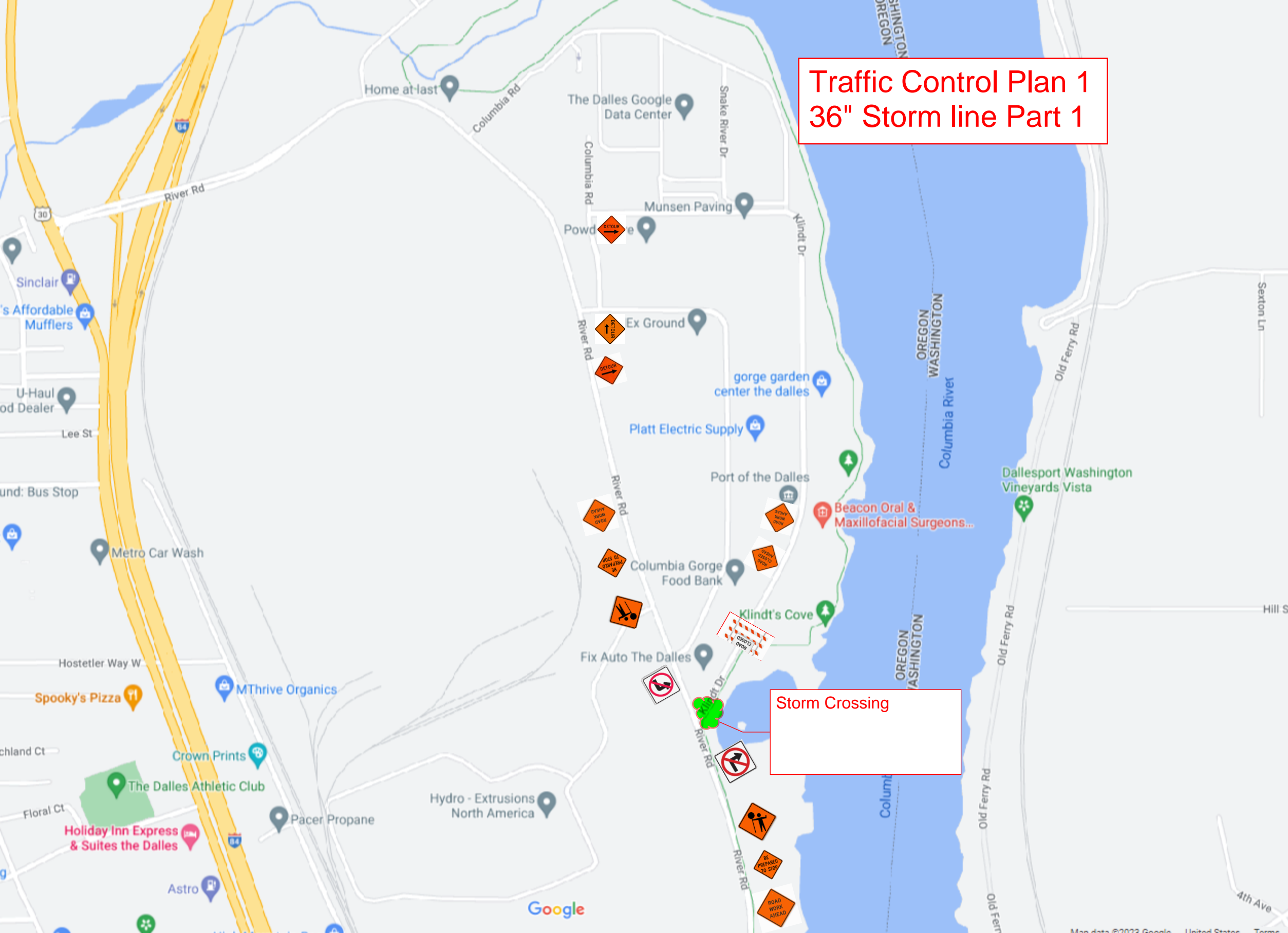
Note:  
Hydro delivery from the North will follow the green line.  
Contractors accessing the WT site from the south will have to follow the traffic control around on Crates Way and then come back towards the construction entrance on River Road.

WT Construction Entrance

24" Waterline Connection

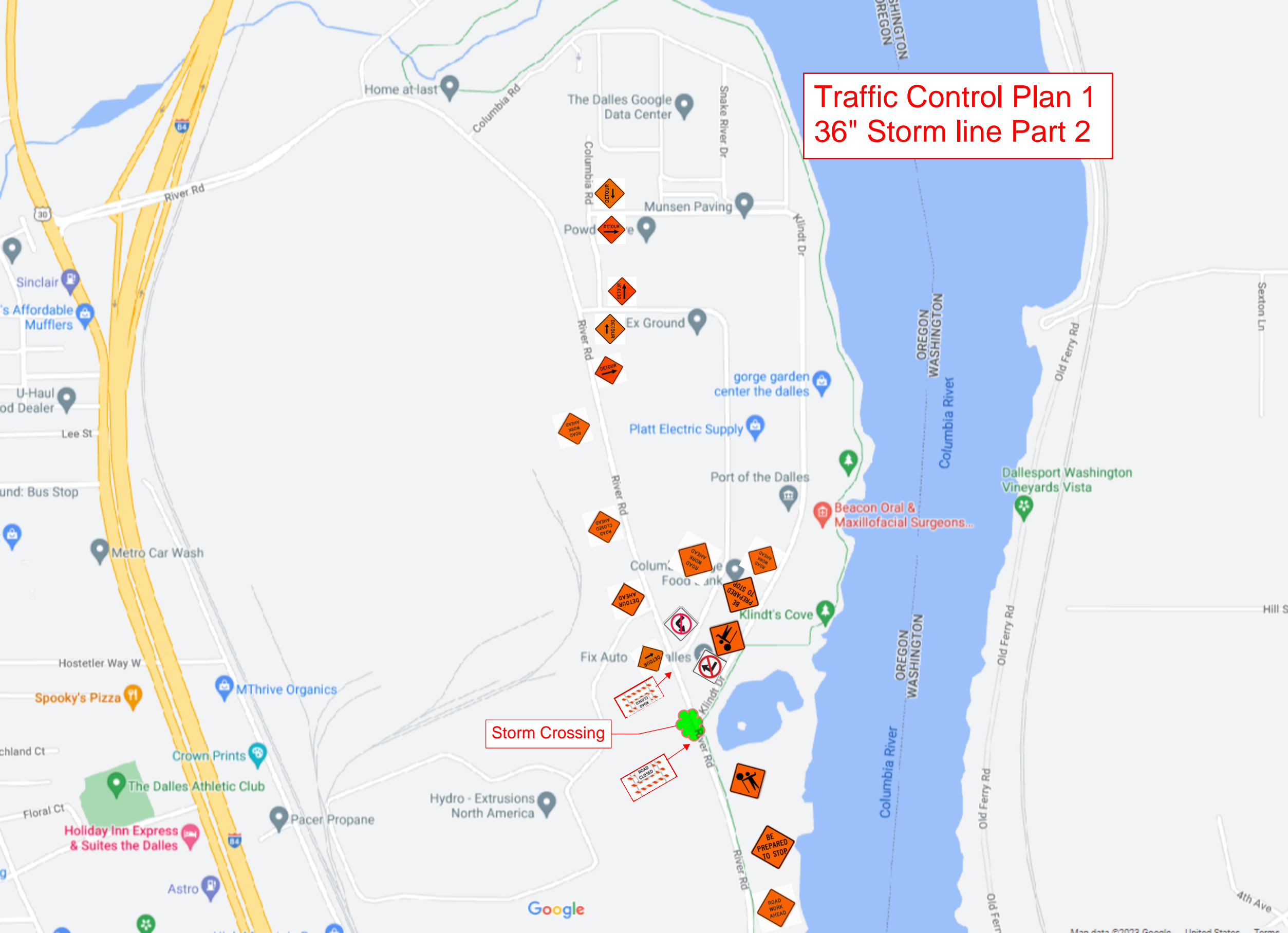


Traffic Control Plan 1  
36" Storm line Part 1



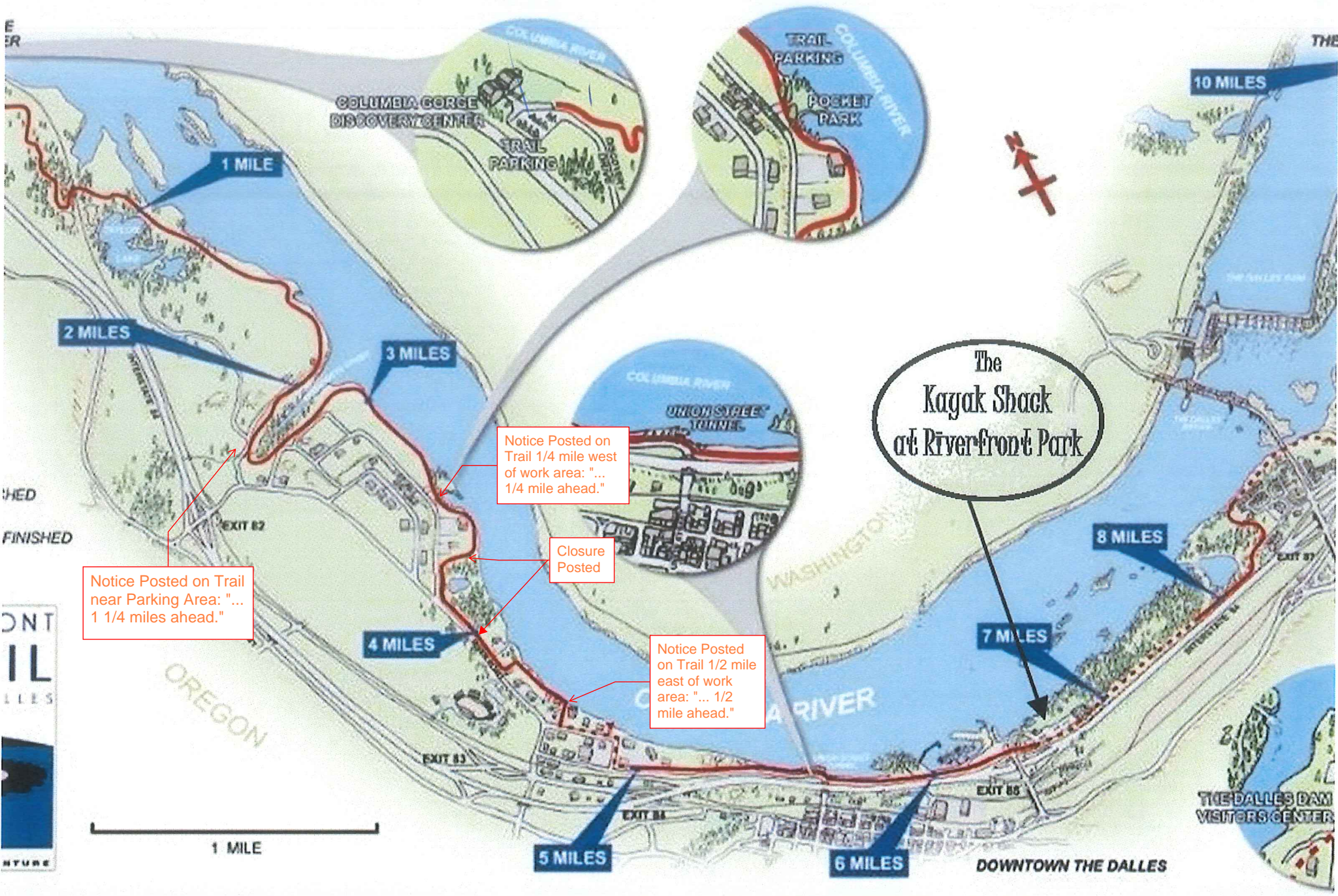
Storm Crossing

Traffic Control Plan 1  
36" Storm line Part 2



Storm Crossing





Notice Posted on Trail near Parking Area: "... 1 1/4 miles ahead."

Notice Posted on Trail 1/4 mile west of work area: "... 1/4 mile ahead."

Closure Posted

Notice Posted on Trail 1/2 mile east of work area: "... 1/2 mile ahead."

The Kayak Shack at Riverfront Park

ONT  
IL  
LES  
ATURE

1 MILE

5 MILES

6 MILES

DOWNTOWN THE DALLES

THE DALLES DAM VISITORS CENTER

8 MILES

7 MILES

10 MILES

COLUMBIA GORGE DISCOVERY CENTER

TRAIL PARKING

TRAIL PARKING

POCKET PARK

ORION STREET BRIDGE

WASHINGTON

COLUMBIA RIVER

OREGON

1 MILE

2 MILES

3 MILES

4 MILES

EXIT B3

EXIT B4

EXIT B5

EXIT B7

E  
ER

THE

ISHED  
FINISHED

THE DALLES DAM

THE